

# BMC Minerals (No. 1) Ltd.

## Borehole No: K15-202

Project: KZK Hydrogeological Assessment

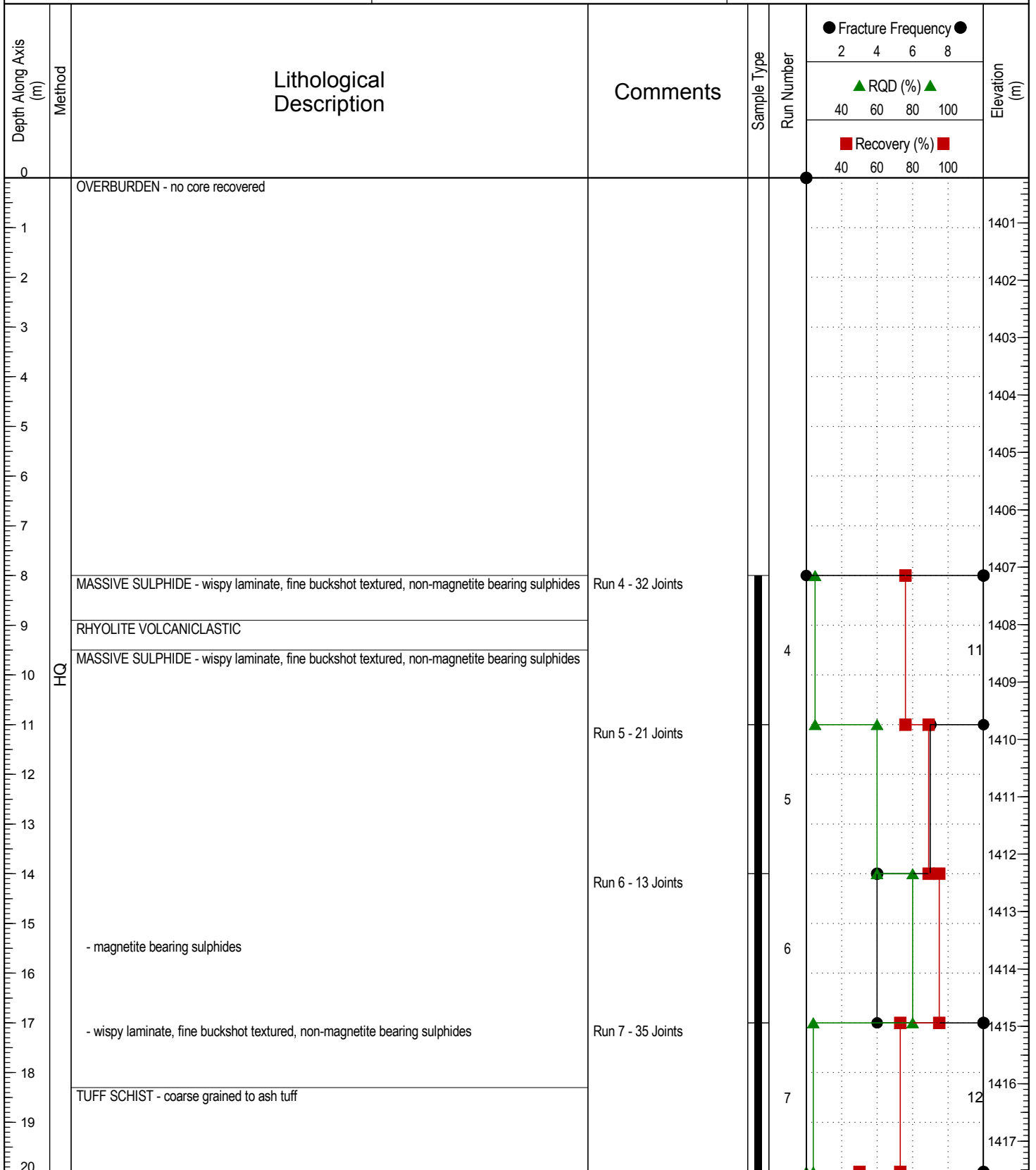
Project No: ENVMIN03071-01

Location: Kudz Ze Kayah

Ground Elev: 1400.217 m

Yukon

UTM: 414795.491 E; 6815365.198 N; Z 9 NAD83



Contractor: Geotech Drilling

Completion Depth: 71 m

Drilling Rig Type: Zinex A5

Start Date: 2015 August 5

Logged By: Client

Completion Date: 2015 August 3

Reviewed By: [Redacted]

Page 1 of 4

# BMC Minerals (No. 1) Ltd.

## Borehole No: K15-202

Project: KZK Hydrogeological Assessment


Project No: ENVMIN03071-01

Location: Kudz Ze Kayah

Ground Elev: 1400.217 m

Yukon

UTM: 414795.491 E; 6815365.198 N; Z 9 NAD83



TETRA TECH EBA

Contractor: Geotech Drilling

Completion Depth: 71 m

Drilling Rig Type: Zinex A5

Start Date: 2015 August 5

Logged By: Client

Completion Date: 2015 August 3

Reviewed By: [Redacted]

Page 2 of 4

# BMC Minerals (No. 1) Ltd.

# Borehole No: K15-202

Project: KZK Hydrogeological Assessment

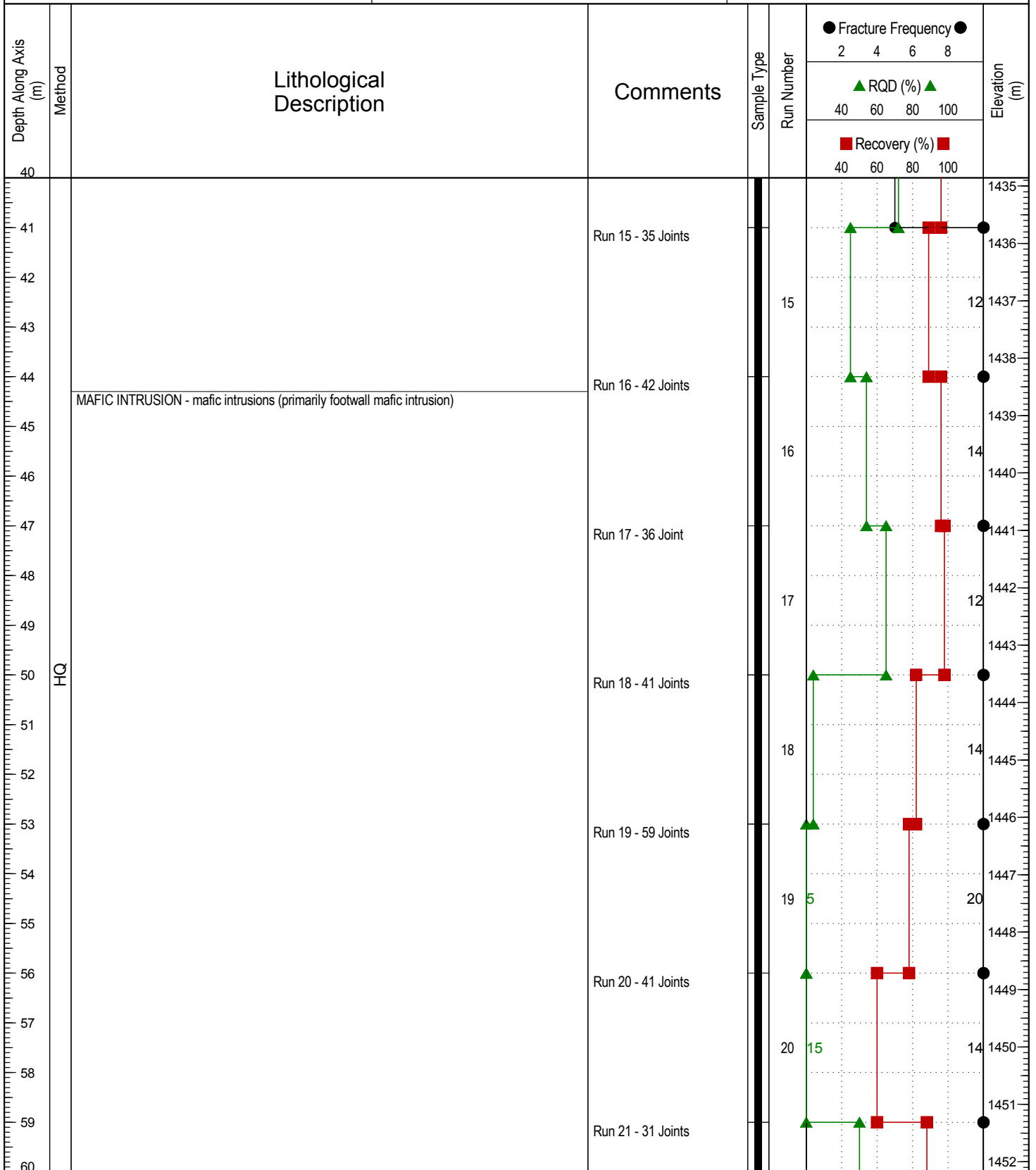
Project No: ENVMIN03071-01

Location: Kudz Ze Kayah

Ground Elev: 1400.217 m

Yukon

UTM: 414795.491 E; 6815365.198 N; Z 9 NAD83



TETRA TECH EBA

Contractor: Geotech Drilling

Completion Depth: 71 m

Drilling Rig Type: Zinex A5

Start Date: 2015 August 5

Logged By: Client

Completion Date: 2015 August 3

Reviewed By: [Redacted]


Page 3 of 4

**BMC Minerals (No. 1) Ltd.**

**Borehole No: K15-202**

Project: KZK Hydrogeological Assessment  
 Location: Kudz Ze Kayah  
 Yukon

Project No: ENVMIN03071-01  
 Ground Elev: 1400.217 m  
 UTM: 414795.491 E; 6815365.198 N; Z 9 NAD83



**TETRA TECH EBA**

Contractor: Geotech Drilling  
 Drilling Rig Type: Zinex A5  
 Logged By: Client  
 Reviewed By: █

Completion Depth: 71 m  
 Start Date: 2015 August 5  
 Completion Date: 2015 August 3  
 Page 4 of 4