

**BMC Minerals (No. 1) Ltd.**

**Borehole No: K15-248-VWP**

Project: KZK Hydrogeological Assessment

Project No: ENVMIN03071-01

Location: Kudz Ze Kayah

Ground Elev: 1424.375 m

Yukon

UTM: 415203.339 E; 6815282.948 N; Z 9 NAD83

Depth Along Axis (m)	Method	Lithological Description	Comments	Sample Type	Run Number	Fracture Frequency ●				VW33426	VW33429	VW33431	Elevation (m)
						2	4	6	8				
						▲ RQD (%) ▲							
						■ Recovery (%) ■							
						40	60	80	100				
						40	60	80	100				
0	HQ3	OVERBURDEN - no core recovered											1425
1													1426
2													1427
3													1428
4													1429
5													1430
6													1431
7													1432
8													1433
9													1434
10													1435
11													1436
12													1437
13													1438
14													1439
15													1440
16													1441
17													1442
18													1443
19													
20													



**TETRA TECH EBA**

Contractor: Geotech Drilling

Completion Depth: 278.5 m

Drilling Rig Type: Hydracore

Start Date: 2015 August 1

Logged By: Client

Completion Date: 2015 September 10

Reviewed By: XXXXXXXXXX


Page 1 of 14

# BMC Minerals (No. 1) Ltd.

# Borehole No: K15-248-VWP

Project: KZK Hydrogeological Assessment  
 Location: Kudz Ze Kayah  
 Yukon

Project No: ENVMIN03071-01  
 Ground Elev: 1424.375 m  
 UTM: 415203.339 E; 6815282.948 N; Z 9 NAD83



Contractor: Geotech Drilling  
 Drilling Rig Type: Hydracore  
 Logged By: Client  
 Reviewed By: [Redacted]

Completion Depth: 278.5 m  
 Start Date: 2015 August 1  
 Completion Date: 2015 September 10  
 Page 2 of 14

# BMC Minerals (No. 1) Ltd.

# Borehole No: K15-248-VWP

Project: KZK Hydrogeological Assessment


Project No: ENVMIN03071-01

Location: Kudz Ze Kayah

Ground Elev: 1424.375 m

Yukon

UTM: 415203.339 E; 6815282.948 N; Z 9 NAD83



Contractor: Geotech Drilling

Completion Depth: 278.5 m

Drilling Rig Type: Hydracore

Start Date: 2015 August 1

Logged By: Client

Completion Date: 2015 September 10

Reviewed By: [Redacted]

Page 3 of 14

# BMC Minerals (No. 1) Ltd.

# Borehole No: K15-248-VWP

Project: KZK Hydrogeological Assessment


Project No: ENVMIN03071-01

Location: Kudz Ze Kayah

Ground Elev: 1424.375 m

Yukon

UTM: 415203.339 E; 6815282.948 N; Z 9 NAD83



TETRA TECH EBA

Contractor: Geotech Drilling

Completion Depth: 278.5 m

Drilling Rig Type: Hydracore

Start Date: 2015 August 1

Logged By: Client

Completion Date: 2015 September 10

Reviewed By: [Redacted]


Page 4 of 14

# BMC Minerals (No. 1) Ltd.

# Borehole No: K15-248-VWP

Project: KZK Hydrogeological Assessment  
 Location: Kudz Ze Kayah  
 Yukon

Project No: ENVMIN03071-01  
 Ground Elev: 1424.375 m  
 UTM: 415203.339 E; 6815282.948 N; Z 9 NAD83



Contractor: Geotech Drilling  
 Drilling Rig Type: Hydracore  
 Logged By: Client  
 Reviewed By: [Redacted]

Completion Depth: 278.5 m  
 Start Date: 2015 August 1  
 Completion Date: 2015 September 10  
 Page 5 of 14

# BMC Minerals (No. 1) Ltd.

## Borehole No: K15-248-VWP

Project: KZK Hydrogeological Assessment


Project No: ENVMIN03071-01

Location: Kudz Ze Kayah

Ground Elev: 1424.375 m

Yukon

UTM: 415203.339 E; 6815282.948 N; Z 9 NAD83



TETRA TECH EBA

Contractor: Geotech Drilling

Completion Depth: 278.5 m

Drilling Rig Type: Hydracore

Start Date: 2015 August 1

Logged By: Client

Completion Date: 2015 September 10

Reviewed By: [Redacted]

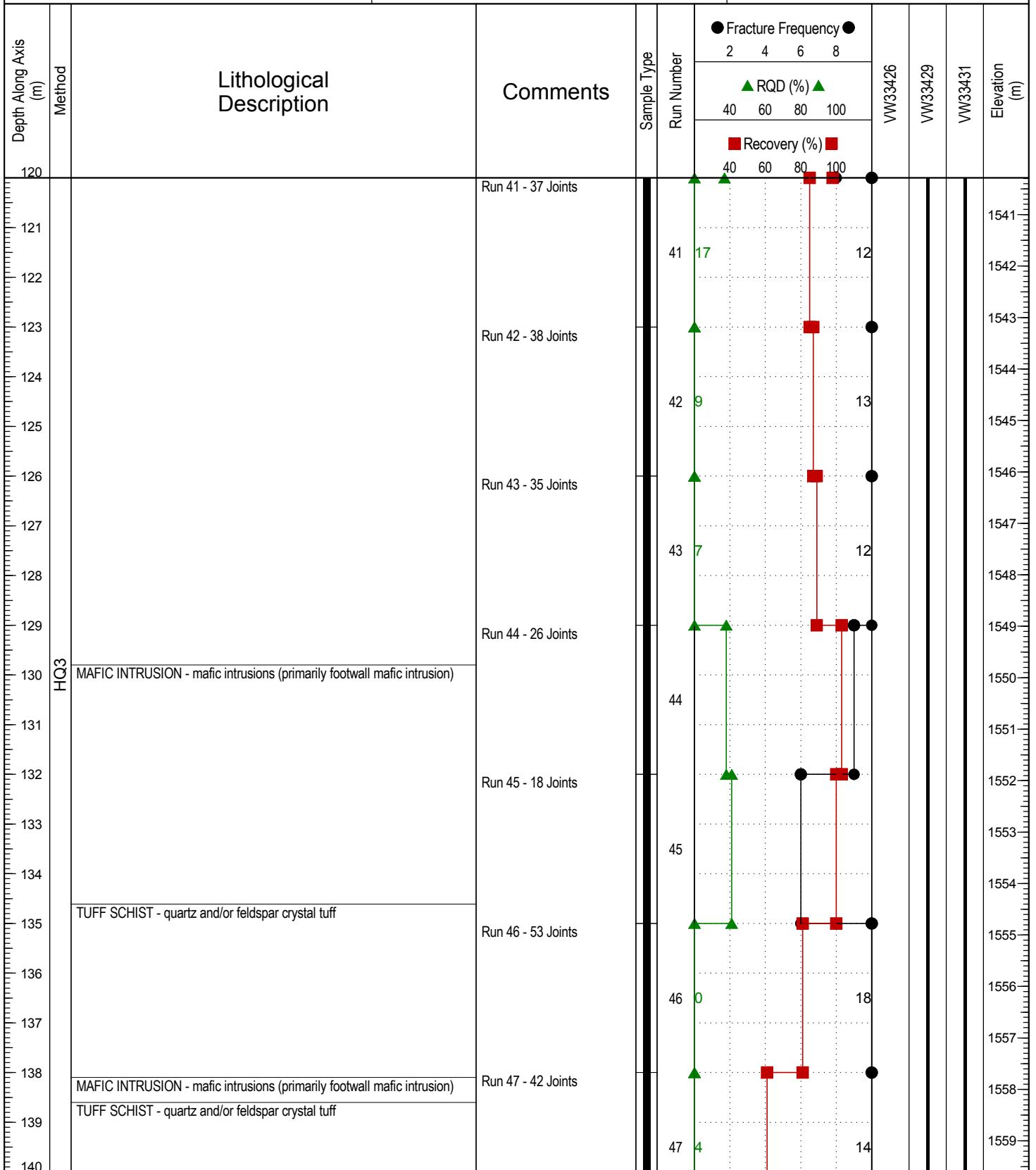
Page 6 of 14

# BMC Minerals (No. 1) Ltd.

# Borehole No: K15-248-VWP

Project: KZK Hydrogeological Assessment  
 Location: Kudz Ze Kayah  
 Yukon

Project No: ENVMIN03071-01  
 Ground Elev: 1424.375 m  
 UTM: 415203.339 E; 6815282.948 N; Z 9 NAD83



Contractor: Geotech Drilling  
 Drilling Rig Type: Hydracore  
 Logged By: Client  
 Reviewed By: [Redacted]


Completion Depth: 278.5 m  
 Start Date: 2015 August 1  
 Completion Date: 2015 September 10  
 Page 7 of 14

# BMC Minerals (No. 1) Ltd.

# Borehole No: K15-248-VWP

Project: KZK Hydrogeological Assessment  
 Location: Kudz Ze Kayah  
 Yukon

Project No: ENVMIN03071-01  
 Ground Elev: 1424.375 m  
 UTM: 415203.339 E; 6815282.948 N; Z 9 NAD83



Contractor: Geotech Drilling	Completion Depth: 278.5 m
Drilling Rig Type: Hydracore	Start Date: 2015 August 1
Logged By: Client	Completion Date: 2015 September 10
Reviewed By: [Redacted]	Page 8 of 14




**BMC Minerals (No. 1) Ltd.**

**Borehole No: K15-248-VWP**


Project: KZK Hydrogeological Assessment  
 Location: Kudz Ze Kayah  
 Yukon

Project No: ENVMIN03071-01  
 Ground Elev: 1424.375 m  
 UTM: 415203.339 E; 6815282.948 N; Z 9 NAD83



Contractor: Geotech Drilling  
 Drilling Rig Type: Hydracore  
 Logged By: Client  
 Reviewed By: [Redacted]

Completion Depth: 278.5 m  
 Start Date: 2015 August 1  
 Completion Date: 2015 September 10  
 Page 9 of 14



Contractor: Geotech Drilling  
 Drilling Rig Type: Hydracore  
 Logged By: Client  
 Reviewed By: █

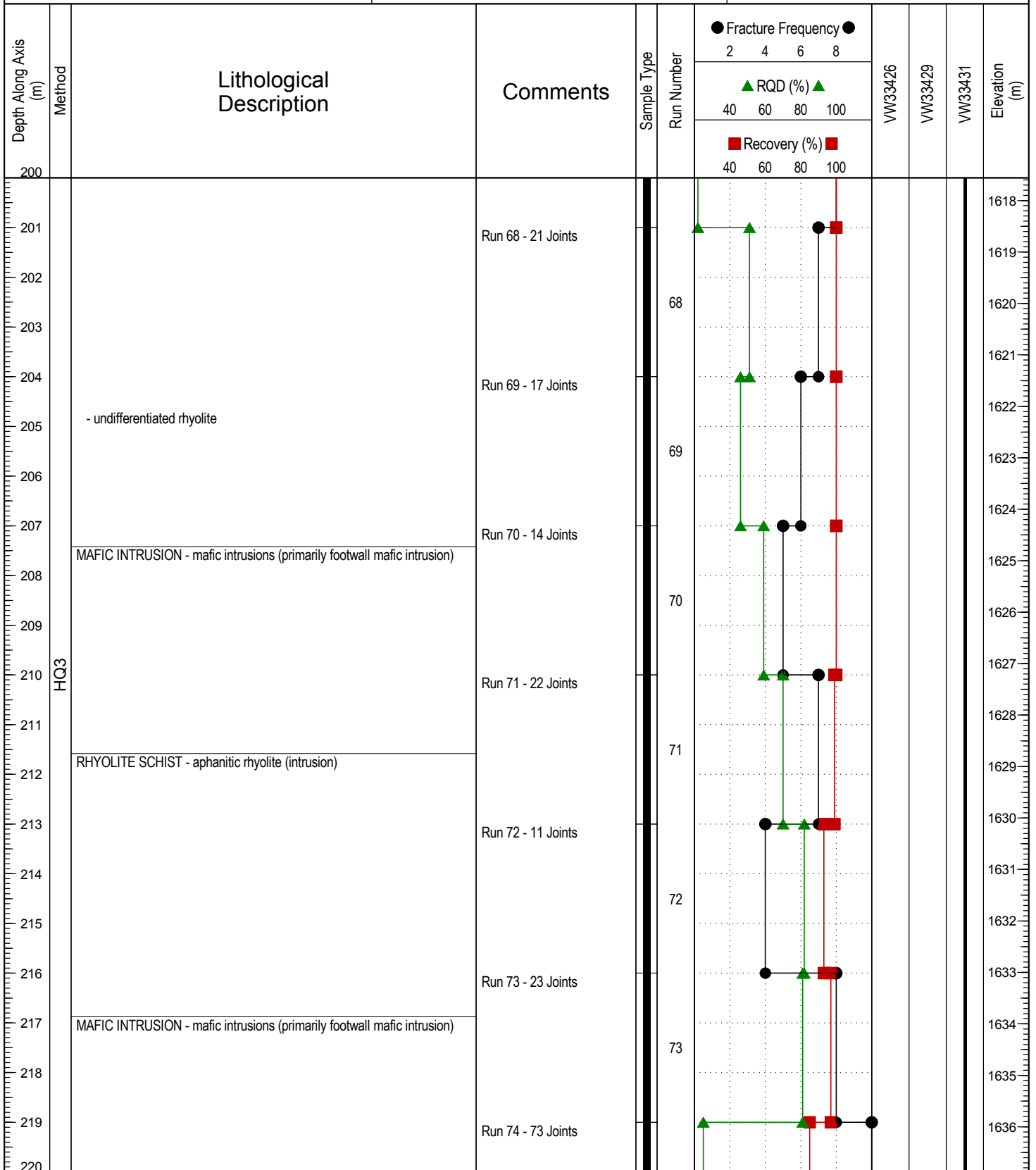
Completion Depth: 278.5 m  
 Start Date: 2015 August 1  
 Completion Date: 2015 September 10  
 Page 10 of 14

**BMC Minerals (No. 1) Ltd.**

**Borehole No: K15-248-VWP**

Project: KZK Hydrogeological Assessment  
 Location: Kudz Ze Kayah  
 Yukon

Project No: ENVMIN03071-01  
 Ground Elev: 1424.375 m  
 UTM: 415203.339 E; 6815282.948 N; Z 9 NAD83



Contractor: Geotech Drilling  
 Drilling Rig Type: Hydracore  
 Logged By: Client  
 Reviewed By: [Redacted]


Completion Depth: 278.5 m  
 Start Date: 2015 August 1  
 Completion Date: 2015 September 10  
 Page 11 of 14

**BMC Minerals (No. 1) Ltd.**

**Borehole No: K15-248-VWP**

Project: KZK Hydrogeological Assessment  
 Location: Kudz Ze Kayah  
 Yukon

Project No: ENVMIN03071-01  
 Ground Elev: 1424.375 m  
 UTM: 415203.339 E; 6815282.948 N; Z 9 NAD83

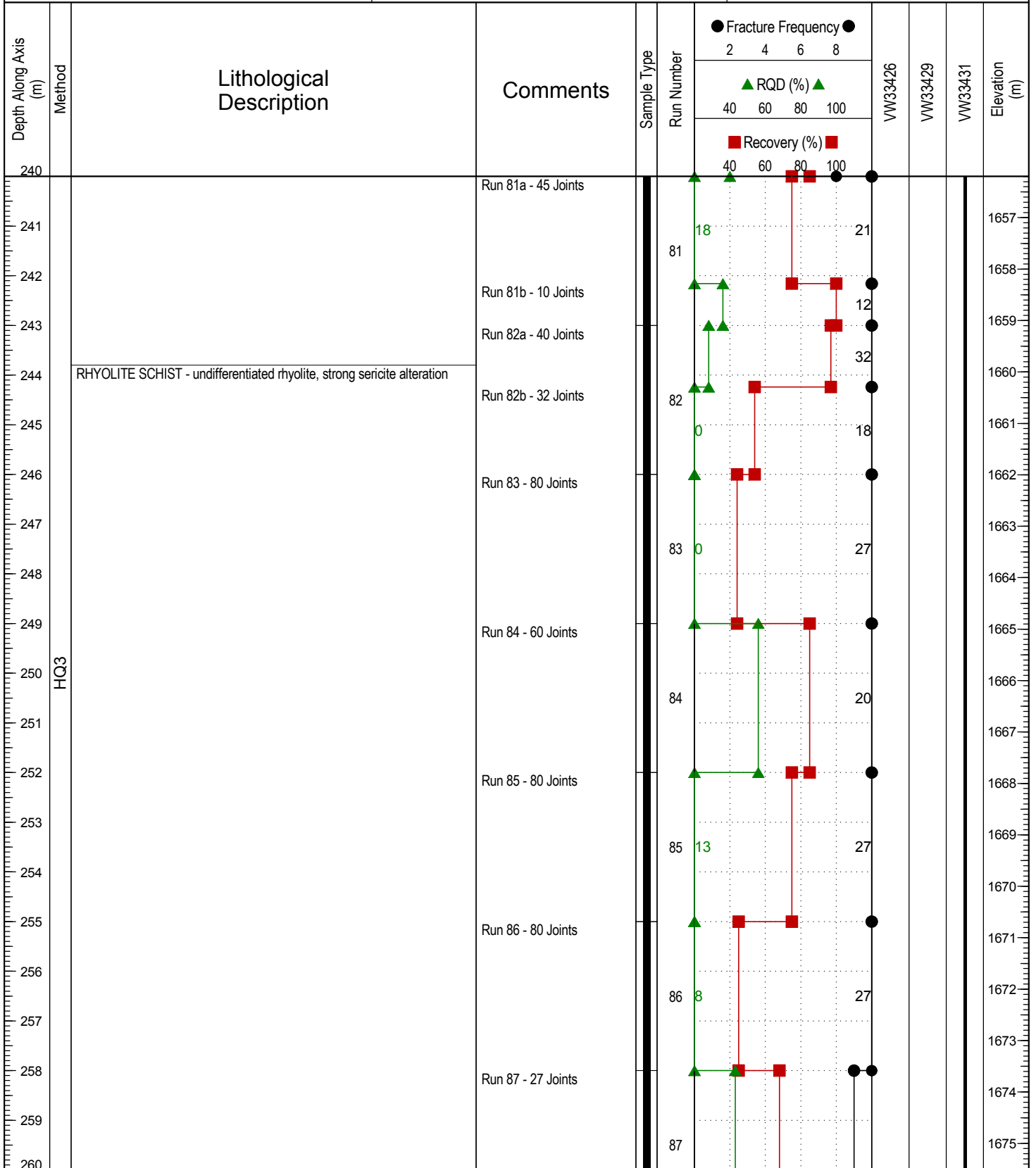


Contractor: Geotech Drilling  
 Drilling Rig Type: Hydracore  
 Logged By: Client  
 Reviewed By: [Redacted]

Completion Depth: 278.5 m  
 Start Date: 2015 August 1  
 Completion Date: 2015 September 10  
 Page 12 of 14


Project: KZK Hydrogeological Assessment  
 Location: Kudz Ze Kayah  
 Yukon

Project No: ENVMIN03071-01  
 Ground Elev: 1424.375 m  
 UTM: 415203.339 E; 6815282.948 N; Z 9 NAD83



Contractor: Geotech Drilling  
 Drilling Rig Type: Hydracore  
 Logged By: Client  
 Reviewed By: [Redacted]

Completion Depth: 278.5 m  
 Start Date: 2015 August 1  
 Completion Date: 2015 September 10  
 Page 13 of 14



Contractor: Geotech Drilling

Completion Depth: 278.5 m

Drilling Rig Type: Hydracore

Start Date: 2015 August 1

Logged By: Client

Completion Date: 2015 September 10

Reviewed By: [Redacted]

Page 14 of 14