

BMC Minerals (No. 1) Ltd.

Borehole No: K15-265

Project: KZK Hydrogeological Assessment

Project No: ENVMIN03071-01

Location: Kudz Ze Kayah

Ground Elev: 1423.992 m

Yukon

UTM: 415206.697 E; 6815594.549 N; Z 9 NAD83

Depth Along Axis (m)	Method	Lithological Description	Comments	Sample Type	Run Number	Fracture Frequency ●			Elevation (m)			
						2	4	6				
						▲ RQD (%) ▲						
						40	60	80	100			
						■ Recovery (%) ■						
						40	60	80	100			
0		OVERBURDEN - no core recovered								1424		
1										1425		
2										1426		
3										1427		
4										1428		
5										1429		
6										1430		
7										1431		
8										1432		
9										1433		
10	NQ3									1434		
11										1435		
12										1436		
13										1437		
14										1438		
15										1439		
16										1440		
17												
18												
19		TUFF SCHIST - lapilli tuff										
20												



TETRA TECH EBA

Contractor: Geotech Drilling

Completion Depth: 285 m

Drilling Rig Type: Hydracore

Start Date: 2015 August 30

Logged By: Client

Completion Date: 2015 September 21

Reviewed By: ██████

Page 1 of 15

BMC Minerals (No. 1) Ltd.

Borehole No: K15-265

Project: KZK Hydrogeological Assessment

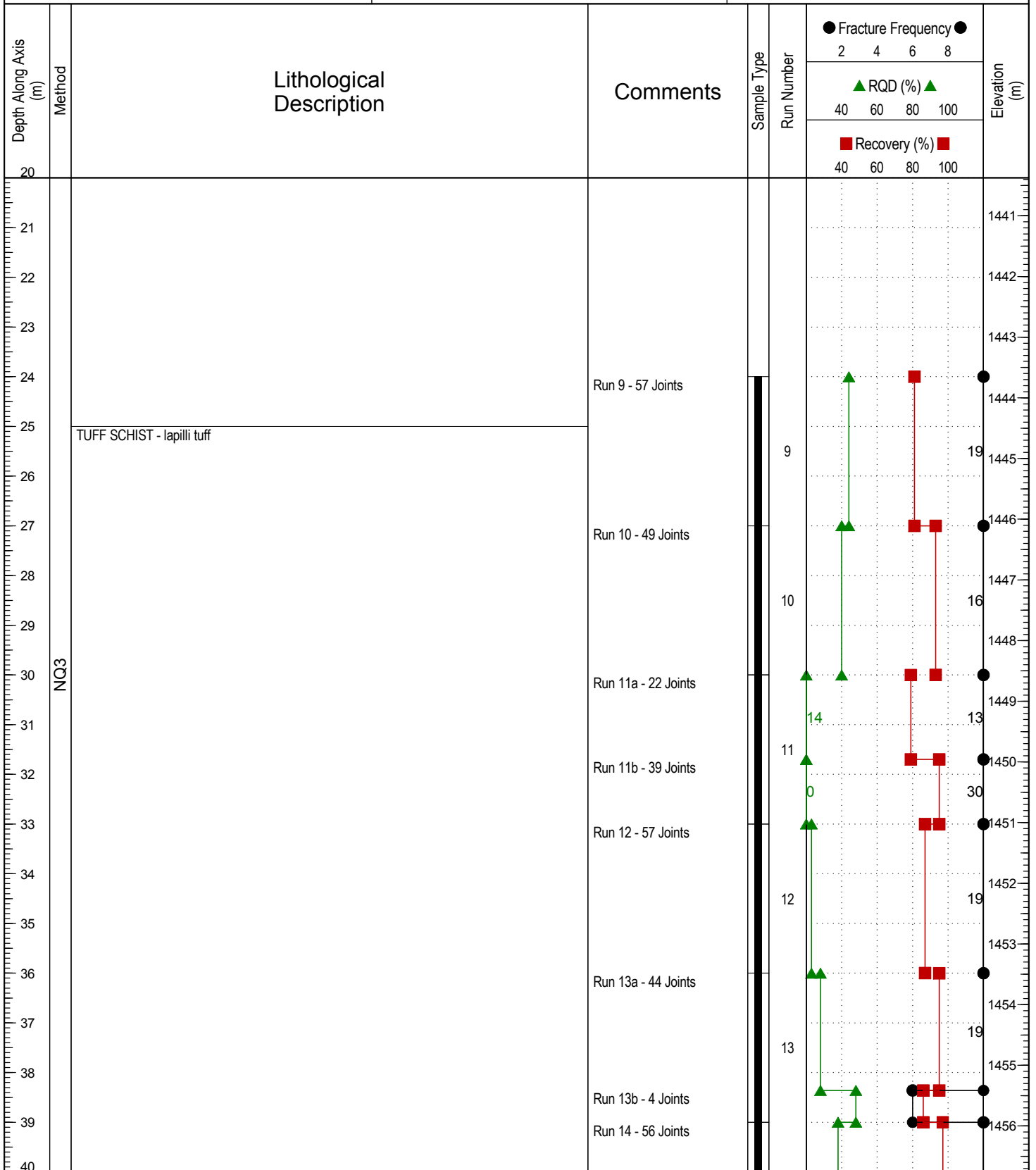
Project No: ENVMIN03071-01

Location: Kudz Ze Kayah

Ground Elev: 1423.992 m

Yukon

UTM: 415206.697 E; 6815594.549 N; Z 9 NAD83



TETRA TECH EBA

Contractor: Geotech Drilling

Completion Depth: 285 m

Drilling Rig Type: Hydracore

Start Date: 2015 August 30

Logged By: Client

Completion Date: 2015 September 21

Reviewed By: [Redacted]

Page 2 of 15

BMC Minerals (No. 1) Ltd.

Borehole No: K15-265

Project: KZK Hydrogeological Assessment

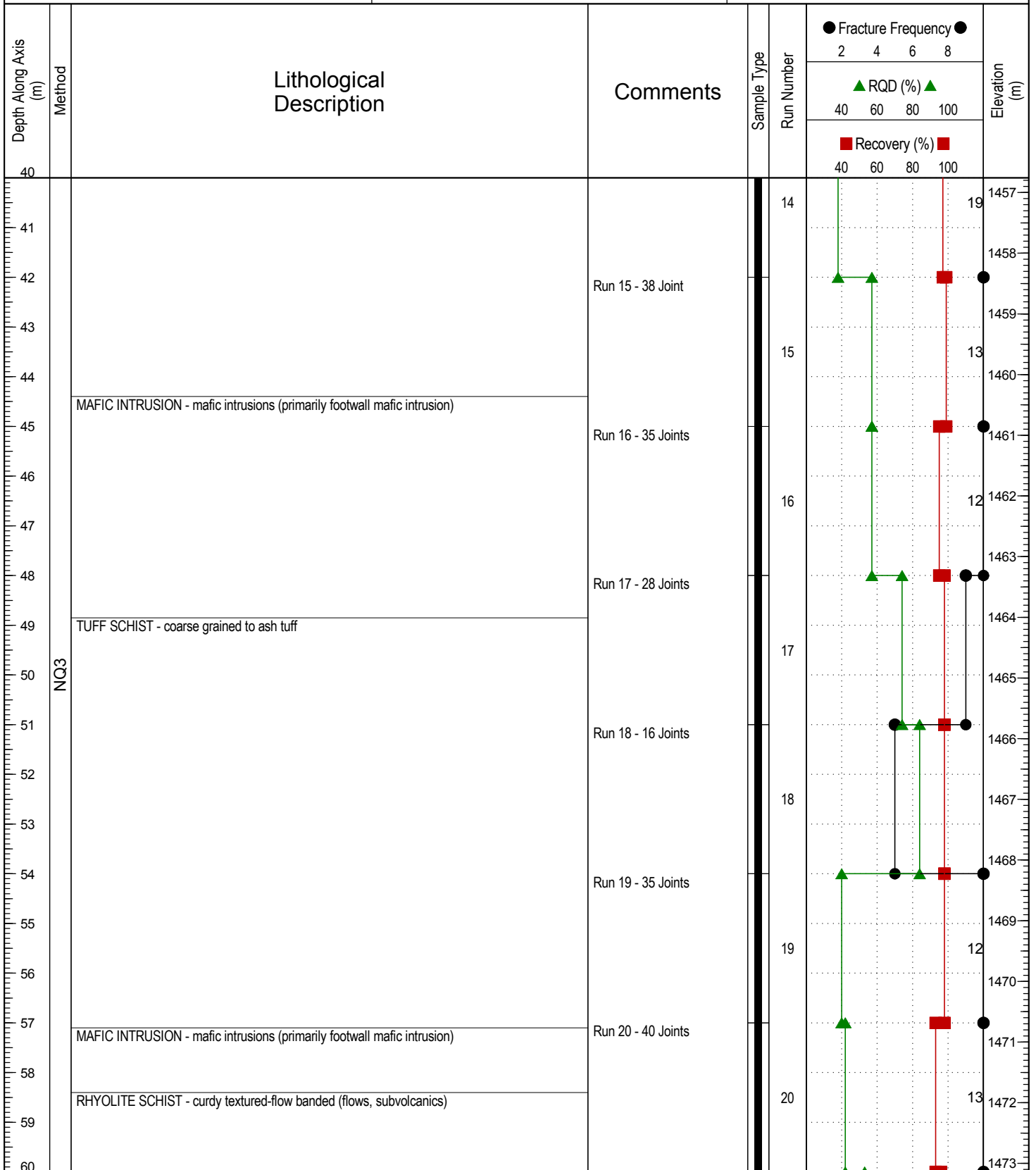
Project No: ENVMIN03071-01

Location: Kudz Ze Kayah

Ground Elev: 1423.992 m

Yukon

UTM: 415206.697 E; 6815594.549 N; Z 9 NAD83



Contractor: Geotech Drilling

Completion Depth: 285 m

Drilling Rig Type: Hydracore

Start Date: 2015 August 30

Logged By: Client

Completion Date: 2015 September 21

Reviewed By: [Redacted]

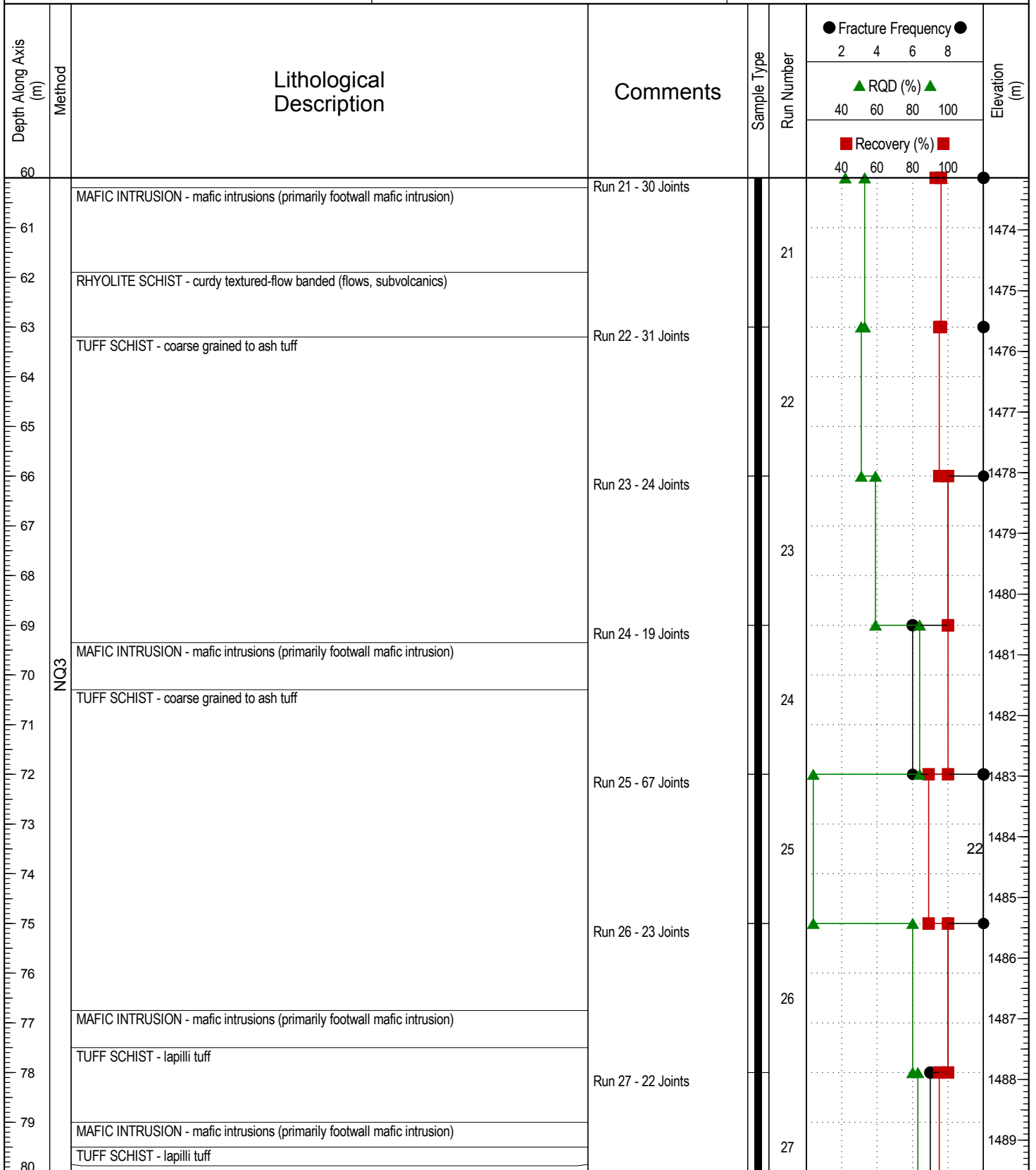
Page 3 of 15

BMC Minerals (No. 1) Ltd.

Borehole No: K15-265

Project: KZK Hydrogeological Assessment
 Location: Kudz Ze Kayah
 Yukon

Project No: ENVMIN03071-01
 Ground Elev: 1423.992 m
 UTM: 415206.697 E; 6815594.549 N; Z 9 NAD83



TETRA TECH EBA

Contractor: Geotech Drilling
 Drilling Rig Type: Hydracore
 Logged By: Client
 Reviewed By: [Redacted]

Completion Depth: 285 m
 Start Date: 2015 August 30
 Completion Date: 2015 September 21
 Page 4 of 15

BMC Minerals (No. 1) Ltd.

Borehole No: K15-265

Project: KZK Hydrogeological Assessment

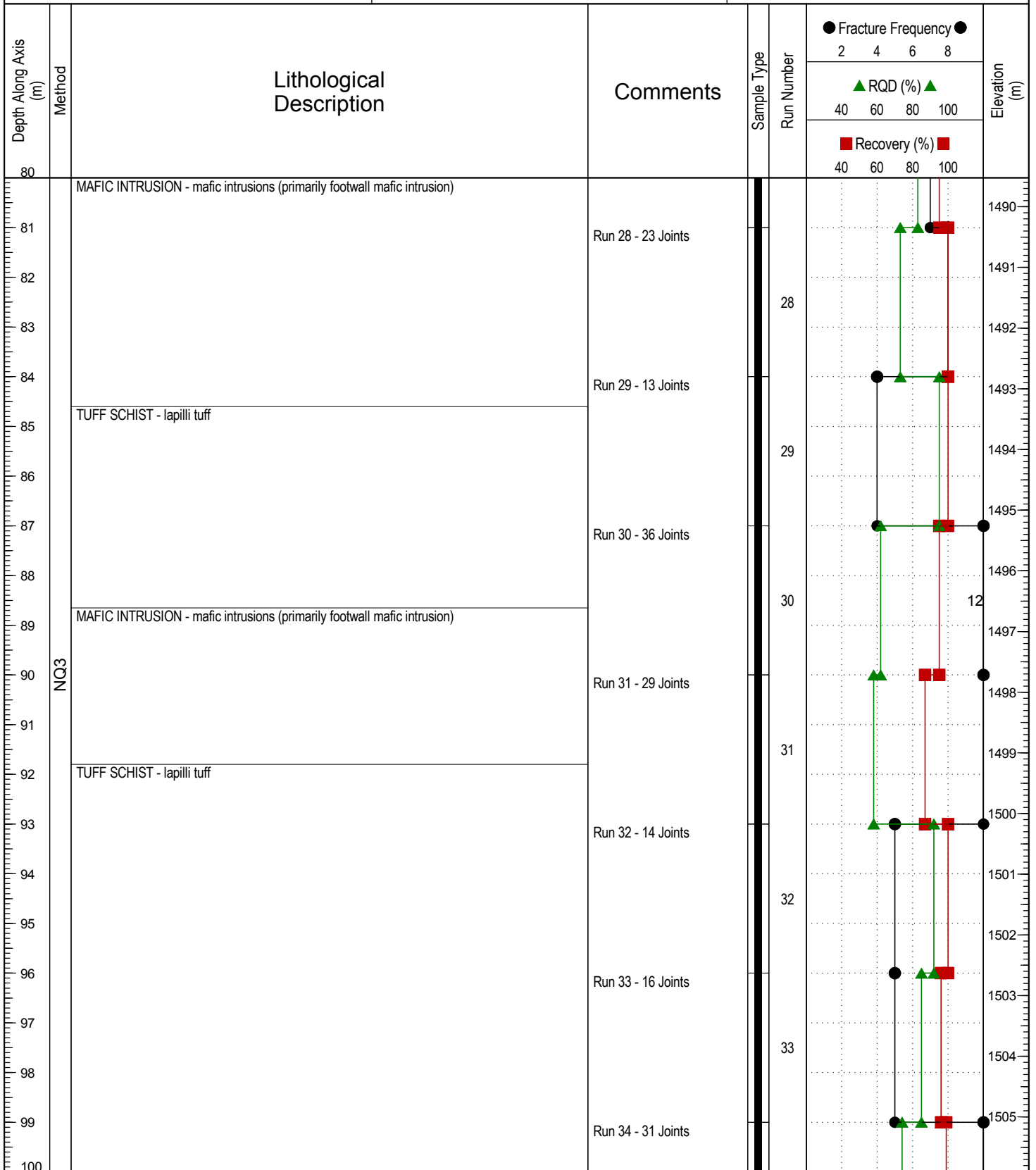
Project No: ENVMIN03071-01

Location: Kudz Ze Kayah

Ground Elev: 1423.992 m

Yukon

UTM: 415206.697 E; 6815594.549 N; Z 9 NAD83



Contractor: Geotech Drilling

Completion Depth: 285 m

Drilling Rig Type: Hydracore

Start Date: 2015 August 30

Logged By: Client

Completion Date: 2015 September 21

Reviewed By: [Redacted]

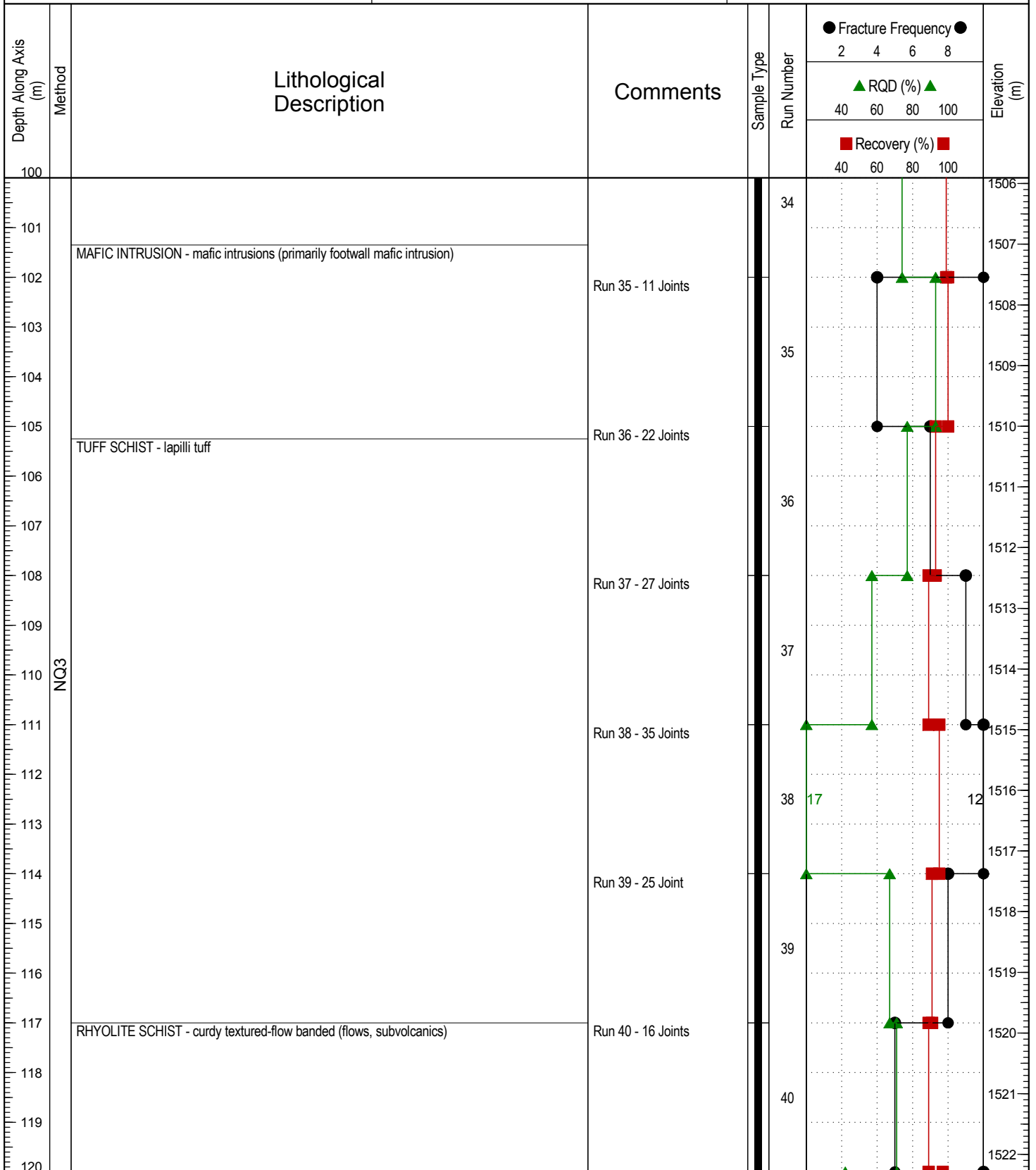
Page 5 of 15

BMC Minerals (No. 1) Ltd.

Borehole No: K15-265

Project: KZK Hydrogeological Assessment
 Location: Kudz Ze Kayah
 Yukon

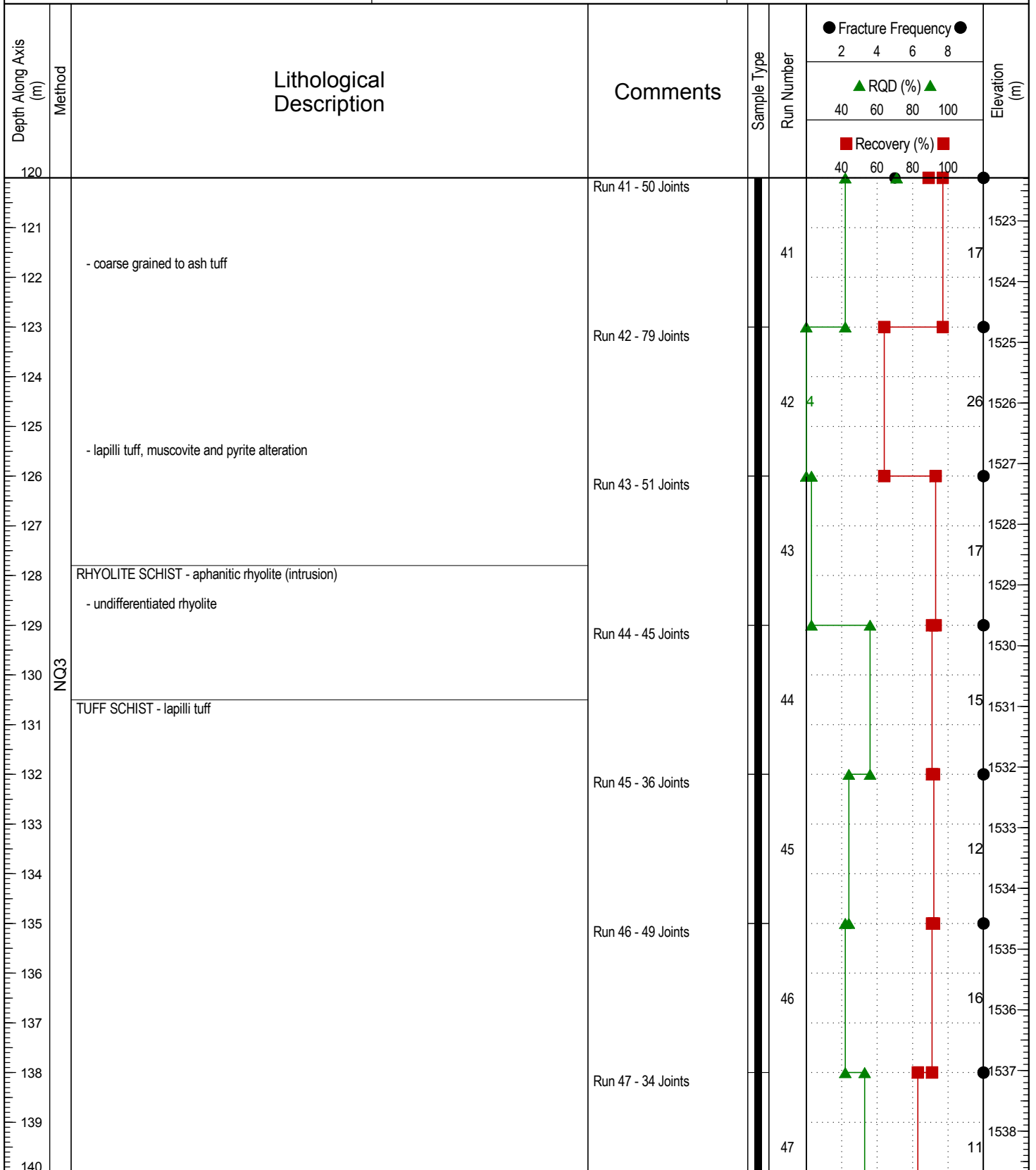
Project No: ENVMIN03071-01
 Ground Elev: 1423.992 m
 UTM: 415206.697 E; 6815594.549 N; Z 9 NAD83



Contractor: Geotech Drilling	Completion Depth: 285 m
Drilling Rig Type: Hydracore	Start Date: 2015 August 30
Logged By: Client	Completion Date: 2015 September 21
Reviewed By: █	Page 6 of 15

Project: KZK Hydrogeological Assessment
 Location: Kudz Ze Kayah
 Yukon

Project No: ENVMIN03071-01
 Ground Elev: 1423.992 m
 UTM: 415206.697 E; 6815594.549 N; Z 9 NAD83



TETRA TECH EBA

Contractor: Geotech Drilling
 Drilling Rig Type: Hydracore
 Logged By: Client
 Reviewed By: █

Completion Depth: 285 m
 Start Date: 2015 August 30
 Completion Date: 2015 September 21
 Page 7 of 15

BMC Minerals (No. 1) Ltd.

Borehole No: K15-265

Project: KZK Hydrogeological Assessment

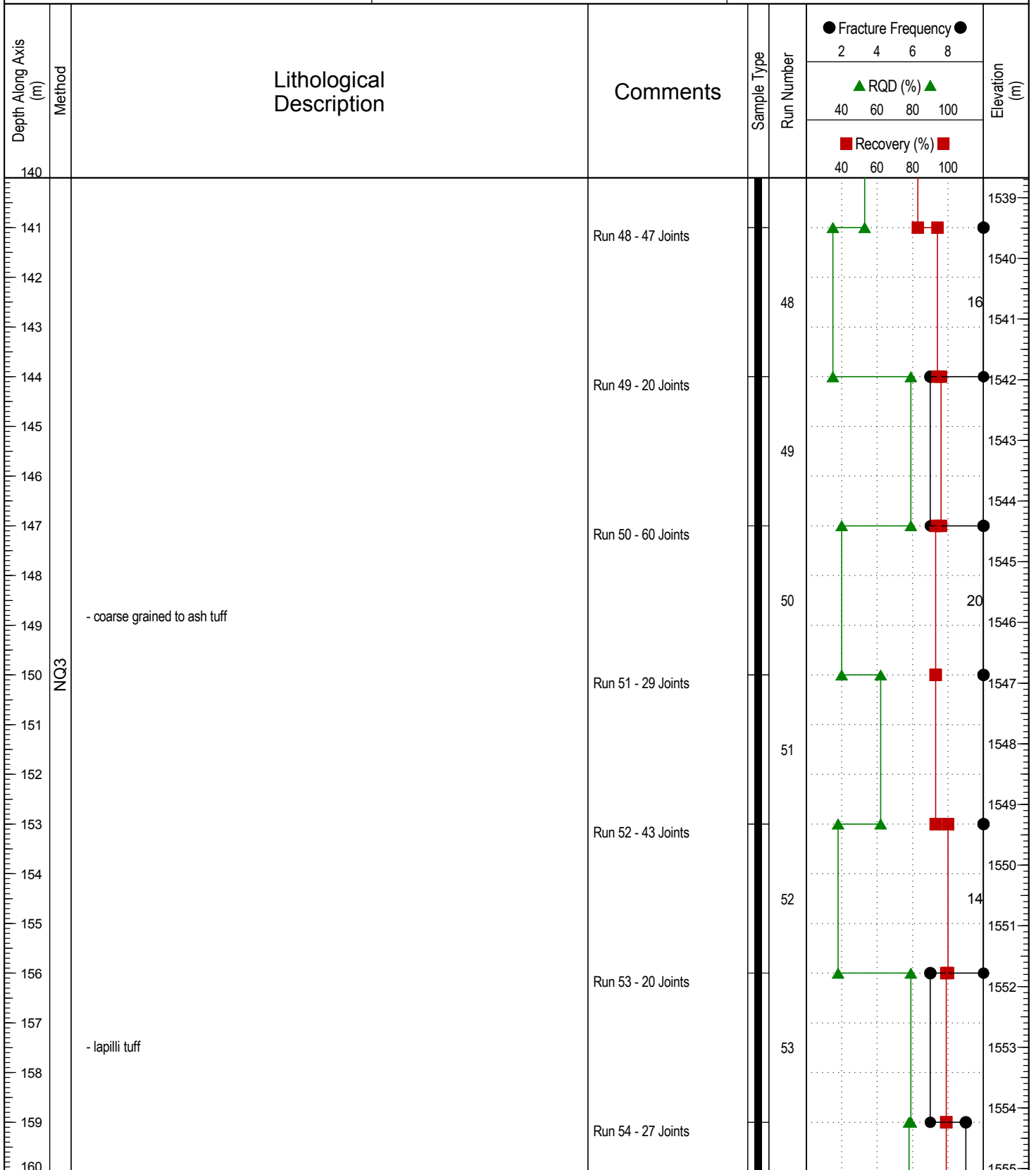
Project No: ENVMIN03071-01

Location: Kudz Ze Kayah

Ground Elev: 1423.992 m

Yukon

UTM: 415206.697 E; 6815594.549 N; Z 9 NAD83



TETRA TECH EBA

Contractor: Geotech Drilling

Completion Depth: 285 m

Drilling Rig Type: Hydracore

Start Date: 2015 August 30

Logged By: Client

Completion Date: 2015 September 21

Reviewed By: [Redacted]

Page 8 of 15

BMC Minerals (No. 1) Ltd.

Borehole No: K15-265

Project: KZK Hydrogeological Assessment

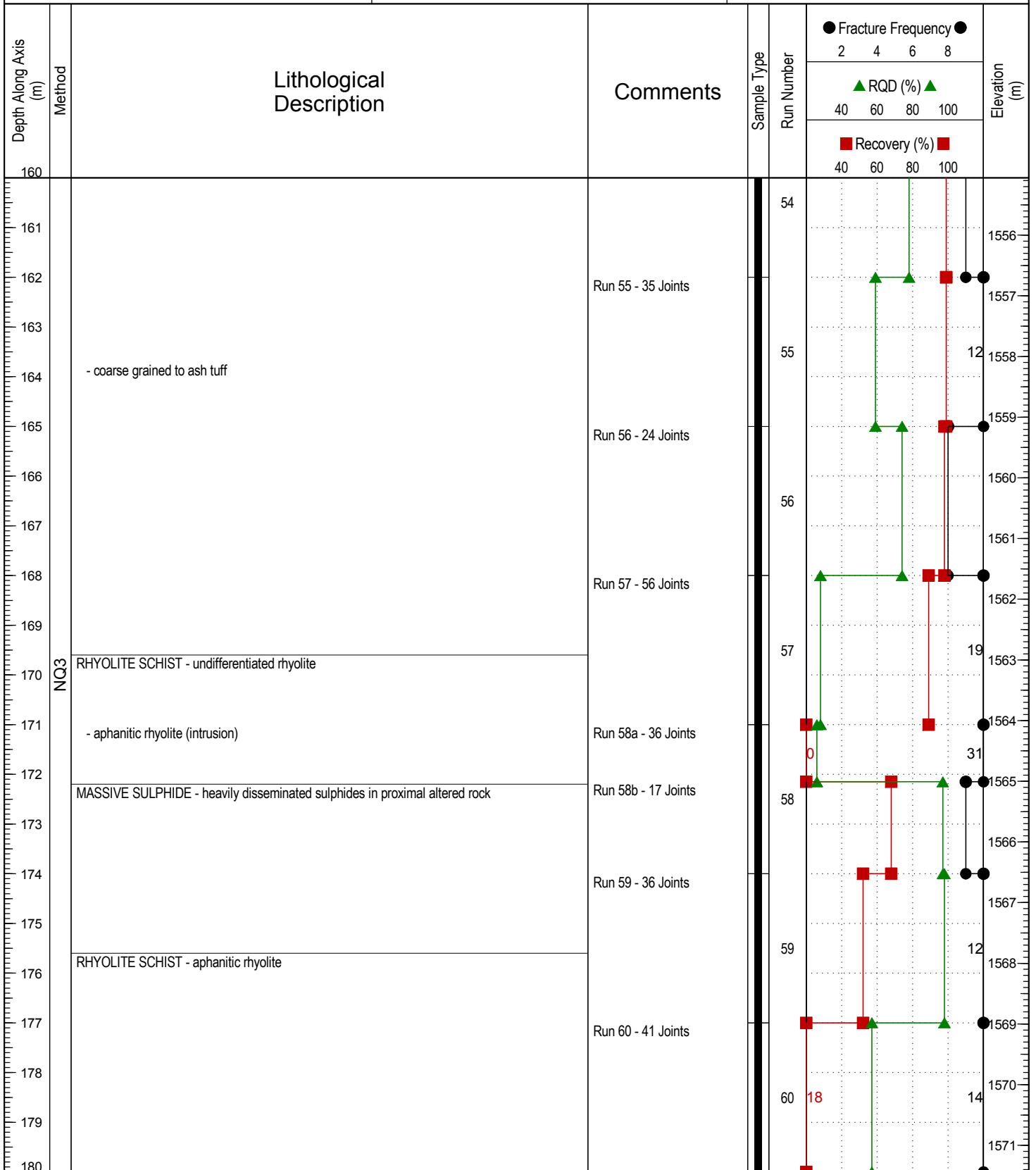
Project No: ENVMIN03071-01

Location: Kudz Ze Kayah

Ground Elev: 1423.992 m

Yukon

UTM: 415206.697 E; 6815594.549 N; Z 9 NAD83



TETRA TECH EBA

Contractor: Geotech Drilling

Completion Depth: 285 m

Drilling Rig Type: Hydracore

Start Date: 2015 August 30

Logged By: Client

Completion Date: 2015 September 21

Reviewed By: [Redacted]

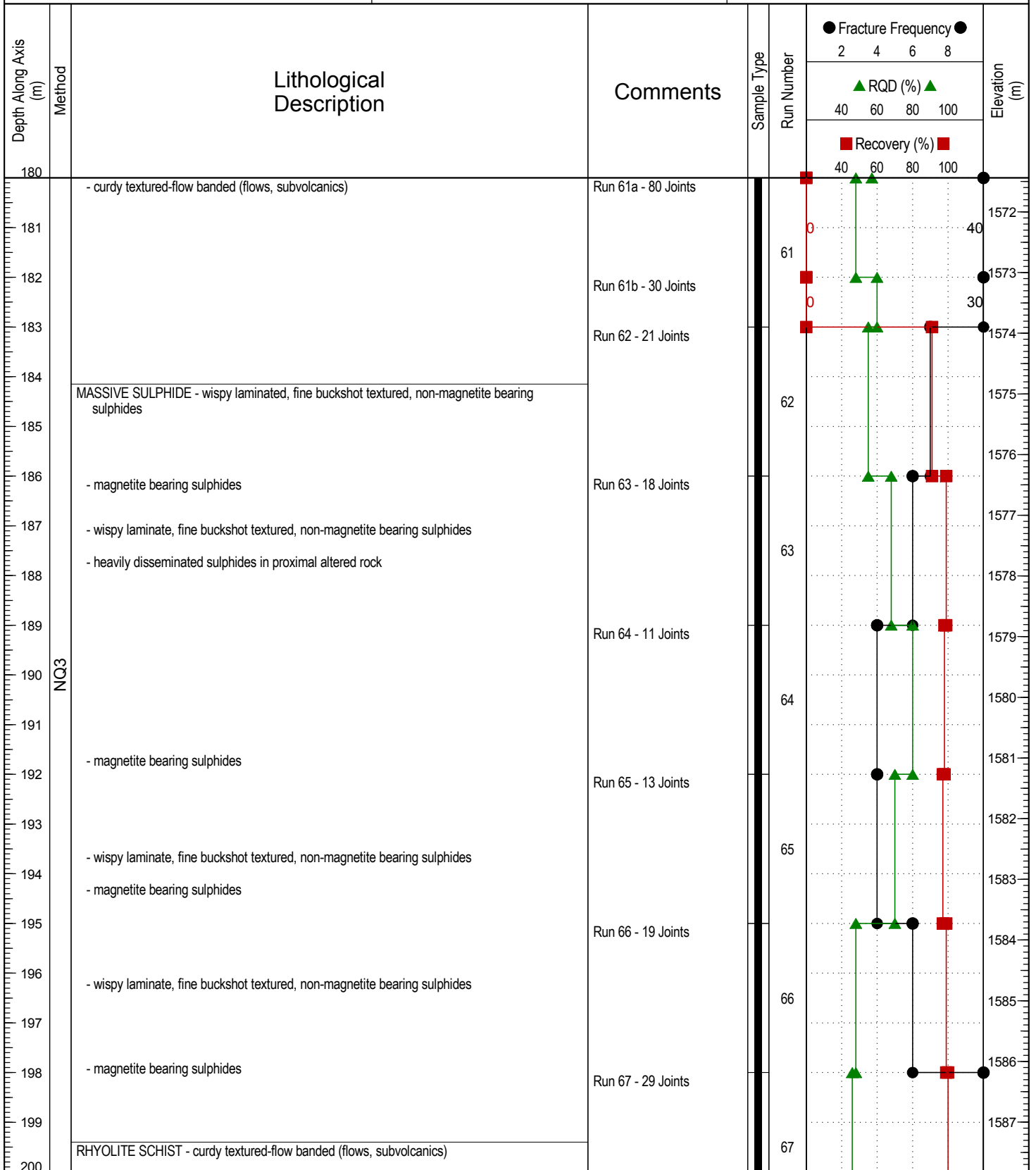
Page 9 of 15

BMC Minerals (No. 1) Ltd.

Borehole No: K15-265

Project: KZK Hydrogeological Assessment
 Location: Kudz Ze Kayah
 Yukon

Project No: ENVMIN03071-01
 Ground Elev: 1423.992 m
 UTM: 415206.697 E; 6815594.549 N; Z 9 NAD83



TETRA TECH EBA

Contractor: Geotech Drilling
 Drilling Rig Type: Hydracore
 Logged By: Client
 Reviewed By: █

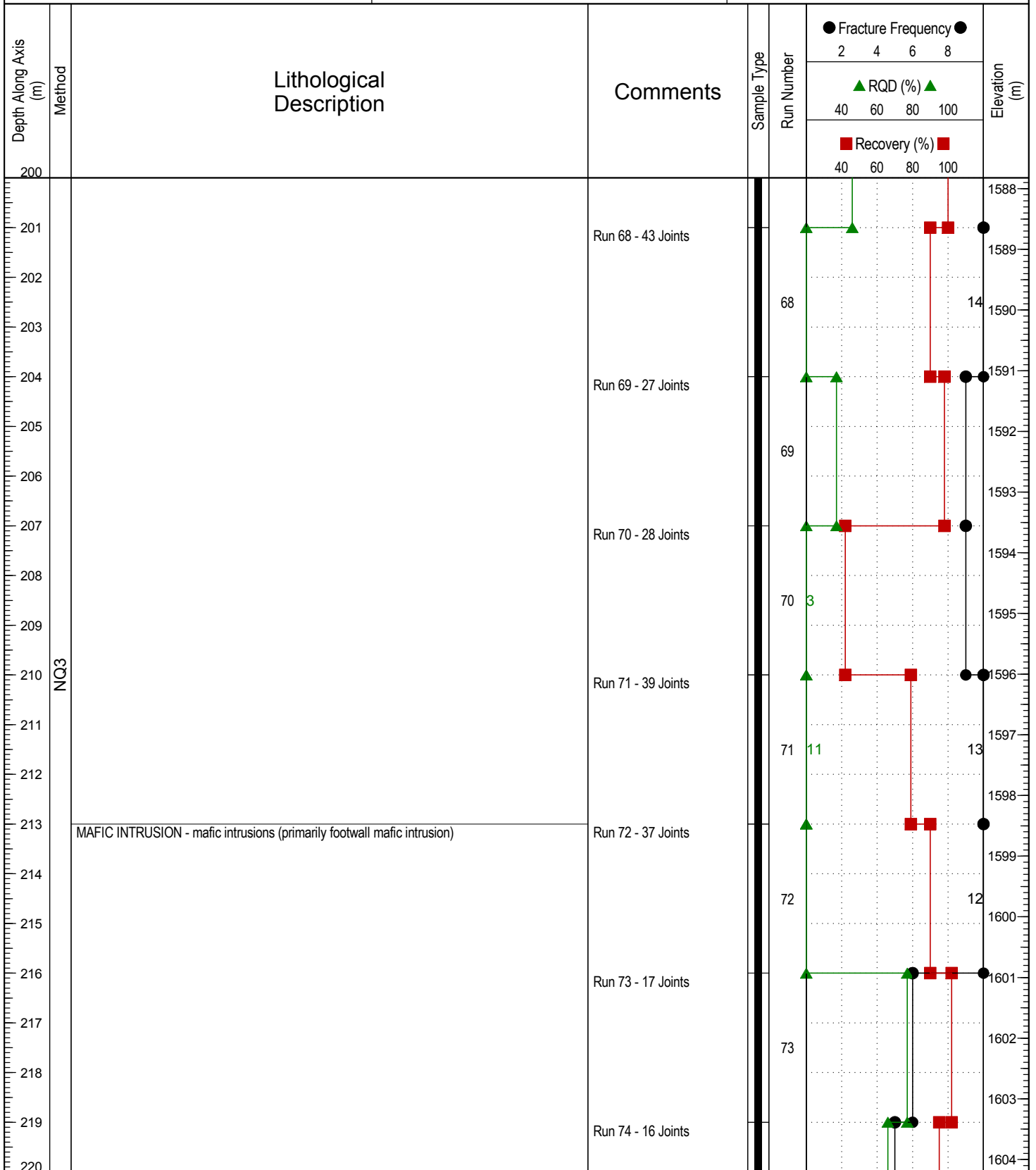
Completion Depth: 285 m
 Start Date: 2015 August 30
 Completion Date: 2015 September 21
 Page 10 of 15

BMC Minerals (No. 1) Ltd.

Borehole No: K15-265

Project: KZK Hydrogeological Assessment
 Location: Kudz Ze Kayah
 Yukon

Project No: ENVMIN03071-01
 Ground Elev: 1423.992 m
 UTM: 415206.697 E; 6815594.549 N; Z 9 NAD83



TETRA TECH EBA

Contractor: Geotech Drilling
 Drilling Rig Type: Hydracore
 Logged By: Client
 Reviewed By: █

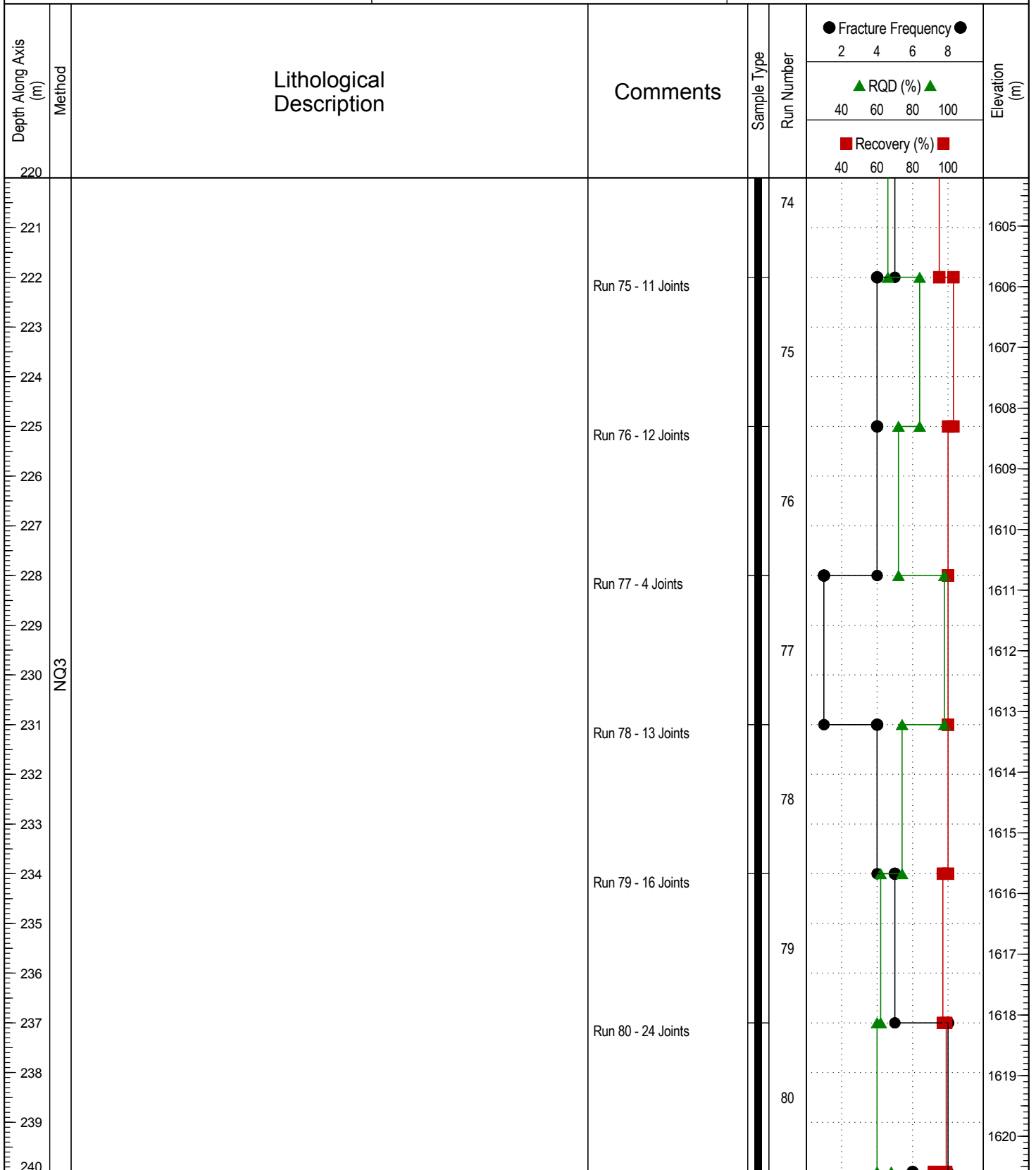
Completion Depth: 285 m
 Start Date: 2015 August 30
 Completion Date: 2015 September 21
 Page 11 of 15

BMC Minerals (No. 1) Ltd.

Borehole No: K15-265

Project: KZK Hydrogeological Assessment
 Location: Kudz Ze Kayah
 Yukon

Project No: ENVMIN03071-01
 Ground Elev: 1423.992 m
 UTM: 415206.697 E; 6815594.549 N; Z 9 NAD83



Contractor: Geotech Drilling
 Drilling Rig Type: Hydracore
 Logged By: Client
 Reviewed By: █

Completion Depth: 285 m
 Start Date: 2015 August 30
 Completion Date: 2015 September 21
 Page 12 of 15

BMC Minerals (No. 1) Ltd.

Borehole No: K15-265

Project: KZK Hydrogeological Assessment


Project No: ENVMIN03071-01

Location: Kudz Ze Kayah

Ground Elev: 1423.992 m

Yukon

UTM: 415206.697 E; 6815594.549 N; Z 9 NAD83



TETRA TECH EBA

Contractor: Geotech Drilling

Completion Depth: 285 m

Drilling Rig Type: Hydracore

Start Date: 2015 August 30

Logged By: Client

Completion Date: 2015 September 21

Reviewed By: █

Page 13 of 15

BMC Minerals (No. 1) Ltd.

Borehole No: K15-265

Project: KZK Hydrogeological Assessment

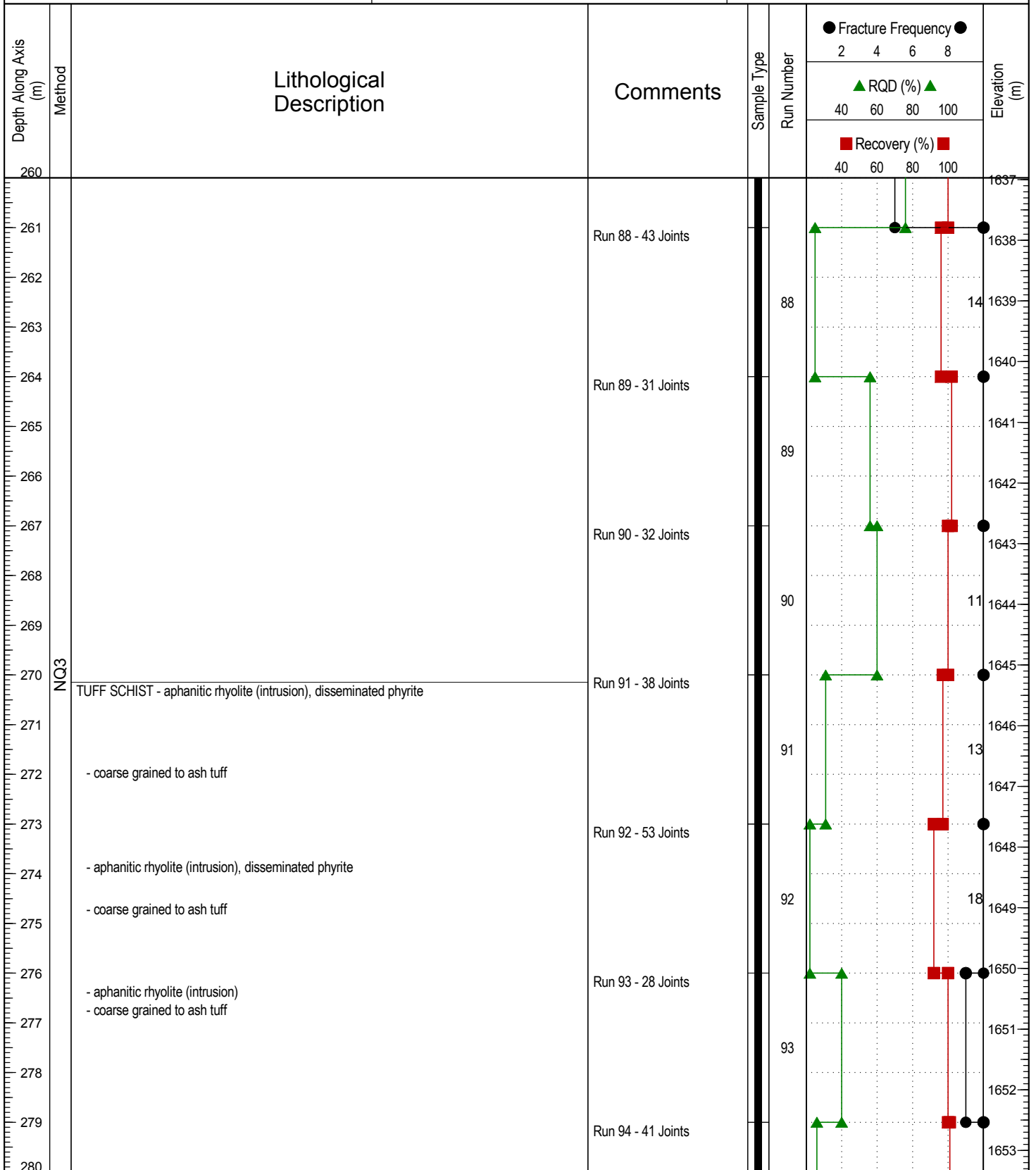
Project No: ENVMIN03071-01

Location: Kudz Ze Kayah

Ground Elev: 1423.992 m

Yukon

UTM: 415206.697 E; 6815594.549 N; Z 9 NAD83



TETRA TECH EBA

Contractor: Geotech Drilling

Completion Depth: 285 m

Drilling Rig Type: Hydracore

Start Date: 2015 August 30

Logged By: Client

Completion Date: 2015 September 21

Reviewed By: [Redacted]

Page 14 of 15

BMC Minerals (No. 1) Ltd.

Borehole No: K15-265

Project: KZK Hydrogeological Assessment


Project No: ENVMIN03071-01

Location: Kudz Ze Kayah

Ground Elev: 1423.992 m

Yukon

UTM: 415206.697 E; 6815594.549 N; Z 9 NAD83



TETRA TECH EBA

Contractor: Geotech Drilling

Completion Depth: 285 m

Drilling Rig Type: Hydracore

Start Date: 2015 August 30

Logged By: Client

Completion Date: 2015 September 21

Reviewed By: [Redacted]

Page 15 of 15