








LOG OF BORING BH61

(Page 1 of 1)

Client: [REDACTED]
 Site Address: 146 Industrial Road
 Whitehorse, Yukon

Installation Date : August 31, 2007
 Contractor : [REDACTED]
 Drill Type : Solid Stem Auger
 Logged By : [REDACTED]
 Well Installed : No

Project No: [REDACTED]

Depth in Meters	USCS	GRAPHIC	DESCRIPTION	SAMPLES	SAMPLE NAME	VAPOURS	REMARKS
0			Brown rounded medium to coarse gravelly fine to medium SAND with some silt, loose, dry				Backfilled with bentonite and soil cuttings.
1	GP				BH61-1	40 ppm	
2			Grey gravelly medium to coarse SAND, loose, dry becomes wet at 1.8m strong hydrocarbon odour from 1.8 - 6.1m		BH61-2	10% LEL	
3	GP		becomes fine to medium sand at 3.1m				
4			Grey fine to medium SAND, loose, wet		BH61-3/GR12	15% LEL	
5	SW				BH61-4	400 ppm	
6			End of hole @ 6.0 meters				